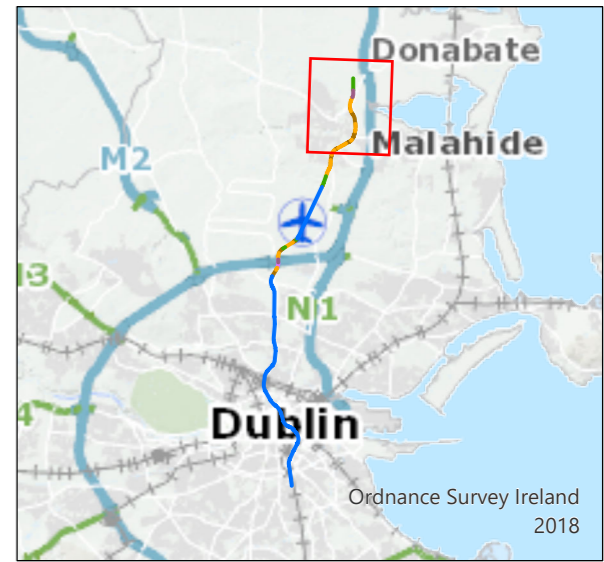


Legend

- Alignment**
- Cut & Cover
 - Retained Cut
 - Surface
 - Viaduct
 - Station Locations
 - Project Boundary
- Land Use Zoning**
- C1.2 - Retail warehouse
 - C3 - Office, business/technology park and related
 - C6 - Mixed/general commercial/industrial/enterprise uses
 - G3 - Conservation, amenity or buffer space, corridor/belt, landscape
 - G4 - Active open space
 - M1 - Mixed Use, general development, opportunity/proposal site
 - M2 - City/Town/village Centre, central area
 - R1 - New/proposed residential
 - R2 - Existing residential
 - S5 - Mixed/general community services/facilities uses



P03	4/8/22	Final Issue	FND	RH	RH	NC
Rev.	Date	Purpose of revision	Drawn	Check'd	Rev'd	Appr'd

JACOBS
IDOM

Client
TII
Bonnavar Iompair Éireann
Transport Infrastructure Ireland

Project
METROLINK

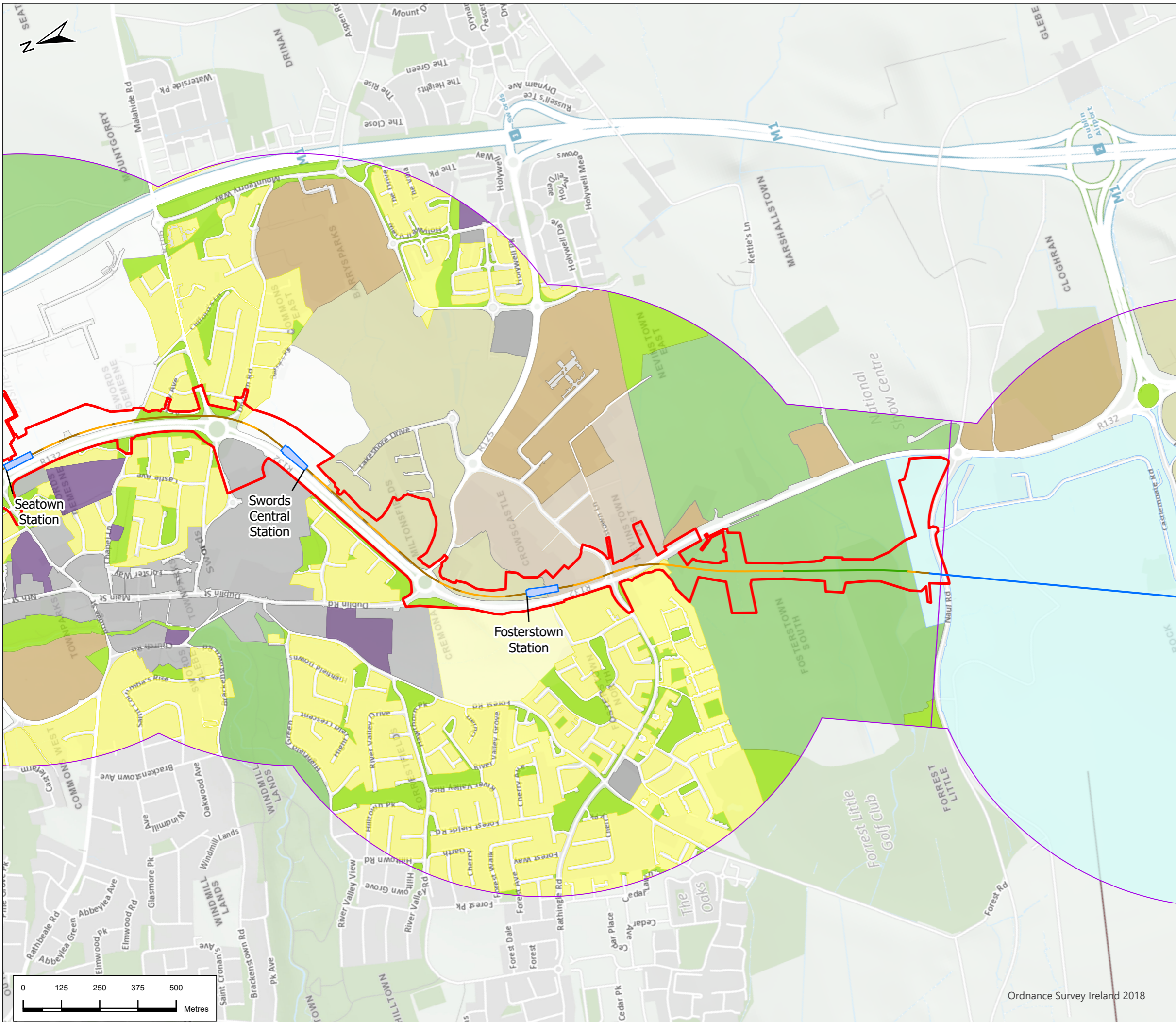
Drawing Title
Figure 11.17 Land Use Zoning in the Study Area Sheet 1 of 7

Drawing Status
FINAL

Scale @ A3: 1:12,000 DO NOT SCALE

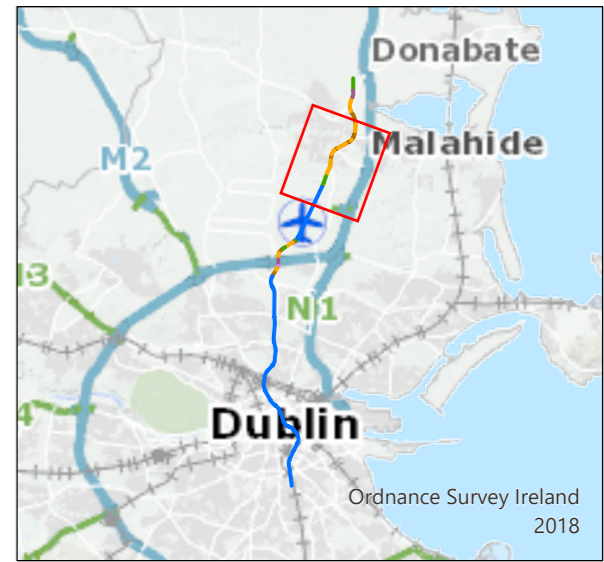
Jacobs No. 32108600
Client No.
Drawing No. **ML1-JAI-EIA-ROUT_XX-DR-Y-12162** Rev **P03**

This drawing is not to be used in whole or in part other than for the intended purpose and project as defined on this drawing. Refer to the contract for full terms and conditions.



Legend

- Alignment**
- Cut & Cover
 - Retained Cut
 - Surface
 - Tunnel
 - Station Locations
 - Project Boundary
- Land Use Zoning**
- C1.2 - Retail warehouse
 - C3 - Office, business/technology park and related
 - C6 - Mixed/general commercial/industrial/enterprise uses
 - G3 - Conservation, amenity or buffer space, corridor/belt, landscape
 - G4 - Active open space
 - M1 - Mixed Use, general development, opportunity/proposal site
 - M2 - City/Town/village Centre, central area
 - M3 - District, neighbourhood centre
 - N1.3 - Airport
 - R1 - New/proposed residential
 - R2 - Existing residential
 - S5 - Mixed/general community services/facilities uses



P03	4/8/22	Final Issue	FND	RH	RH	NC
Rev.	Date	Purpose of revision	Drawn	Check'd	Rev'd	App'd



Drawing Title
Figure 11.17 Land Use Zoning in the Study Area Sheet 2 of 7

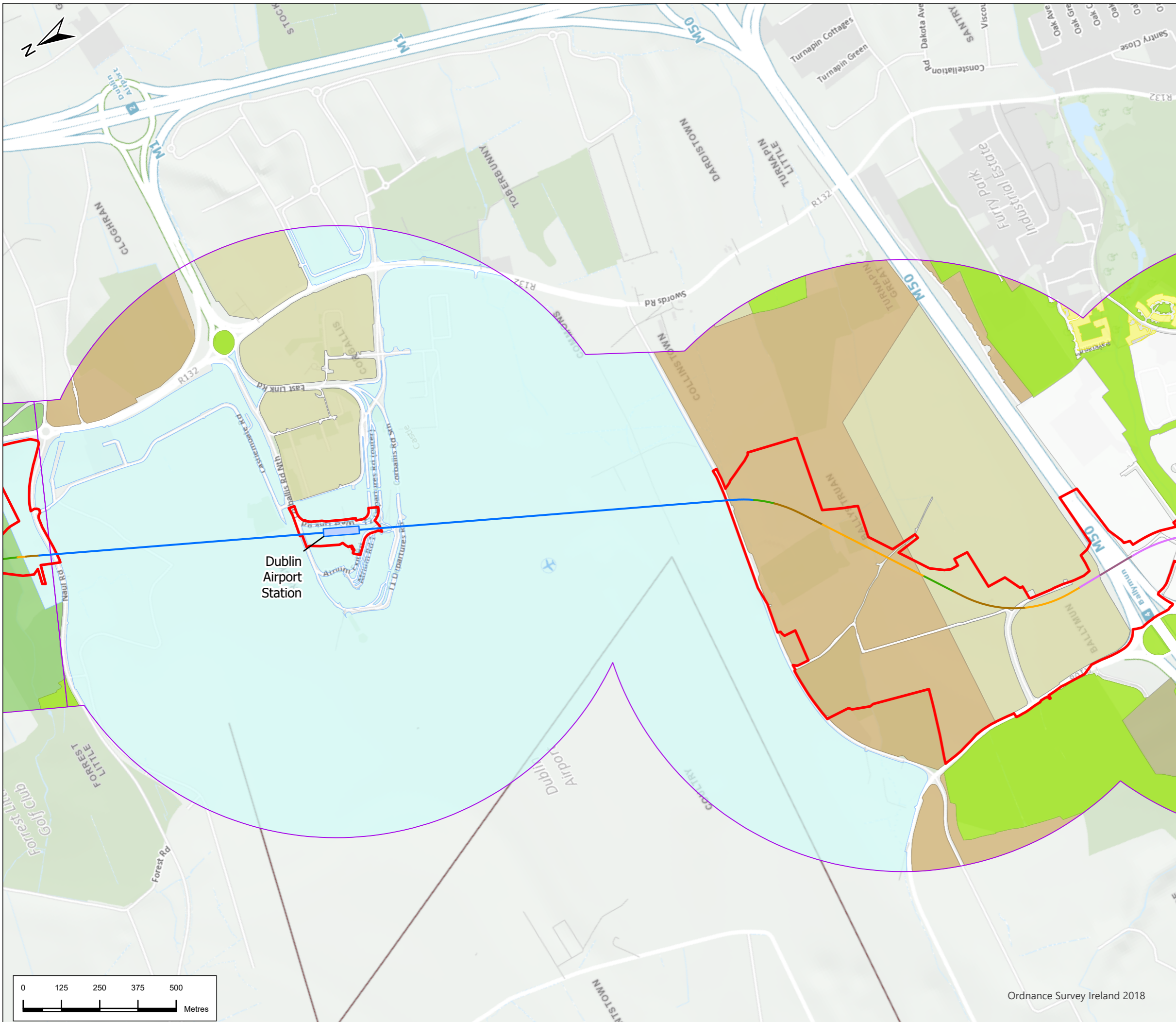
Drawing Status
FINAL

Scale @ A3: 1:12,000 DO NOT SCALE

JACOBS No. 32108600

Drawing No. ML1-JAI-EIA-ROUT_XX-DR-Y-12163 Rev P03

This drawing is not to be used in whole or in part other than for the intended purpose and project as defined on this drawing. Refer to the contract for full terms and conditions.



Legend

Alignment

- Cut & Cover
- Incline
- Retained Cut
- Surface
- Tunnel
- Viaduct

Station Locations

- Station Locations

Project Boundary

- Project Boundary

Land Use Zoning

- C3 - Office, business/technology park and related
- C4 - Warehouse (excluding retail warehouse)
- C6 - Mixed/general commercial/industrial/enterprise uses
- G3 - Conservation, amenity or buffer space, corridor/belt, landscape
- G4 - Active open space
- M1 - Mixed Use, general development, opportunity/proposal site
- N1.3 - Airport
- R2 - Existing residential



P03	4/8/22	Final Issue	FND	RH	RH	NC
Rev.	Date	Purpose of revision	Drawn	Check'd	Rev'd	Appr'd

JACOBS
IDOM

Client
TII
Bonneagar Iompair Éireann
Transport Infrastructure Ireland

Project
METROLINK

Drawing Title
Figure 11.17 Land Use Zoning
in the Study Area
Sheet 3 of 7

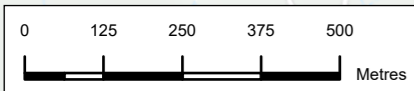
Drawing Status
FINAL

Scale @ A3
1:12,000
DO NOT SCALE

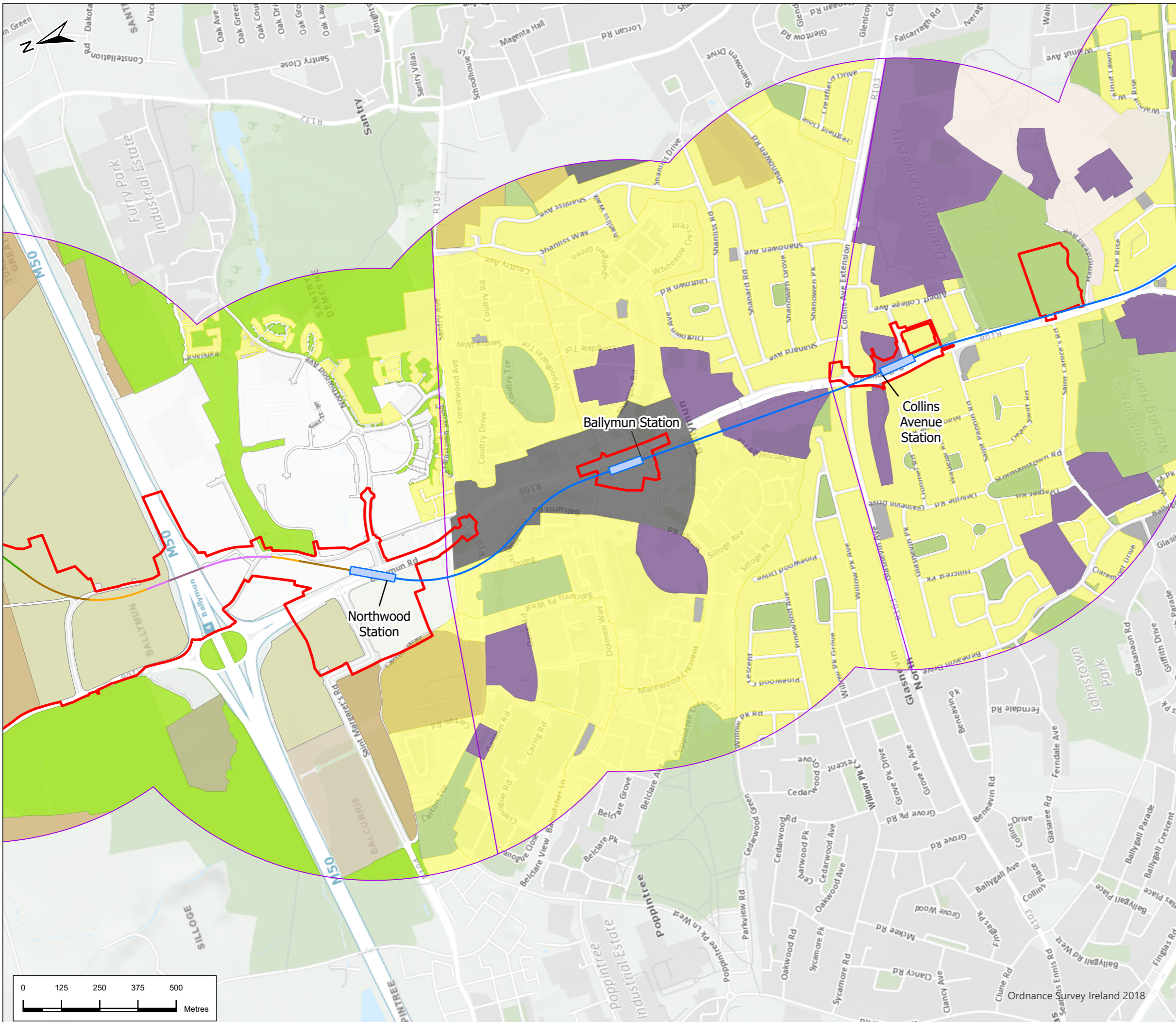
Jacobs No. 32108600
Client No.

Drawing No. ML1-JAI-EIA-ROUT_XX-DR-Y-12164
Rev P03

This drawing is not to be used in whole or in part other than for the intended purpose and project as defined on this drawing. Refer to the contract for full terms and conditions.



Ordnance Survey Ireland 2018



Legend

- Alignment**
- Cut & Cover
 - Incline
 - Retained Cut
 - Surface
 - Tunnel
 - Viaduct
- Station Locations**
- Station Locations
- Project Boundary**
- Project Boundary
- Land Use Zoning**
- C1.2 - Retail warehouse
 - C2.1 - Industrial, enterprise, employment
 - C3 - Office, business/technology park and related
 - C4 - Warehouse (excluding retail warehouse)
 - C5 - Mixed/general commercial/industrial/enterprise uses
 - G4 - Active open space
 - G5 - Mixed/general 'green'/recreation/conservation, other
 - M1 - Mixed Use, general development, opportunity/proposal site
 - M3 - District, neighbourhood centre
 - M5 - Other mix of uses
 - O2 - General
 - R2 - Existing residential
 - SS - Mixed/general community services/facilities uses



P03	4/8/22	Final Issue	FND	RH	RH	NC
Rev.	Date	Purpose of revision	Drawn	Check'd	Rev'd	Appr'd

**JACOBS
IDOM**

Client

TII
Bonnegar Iompair Éireann
Transport Infrastructure Ireland

Project

METROLINK

Drawing Title

Figure 11.17 Land Use Zoning
in the Study Area
Sheet 4 of 7

Drawing Status

FINAL

Scale @ A3

1:12,000

DO NOT SCALE

Jacobs No.

32108600

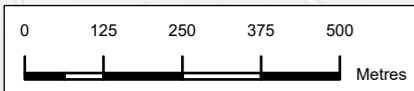
Client No.

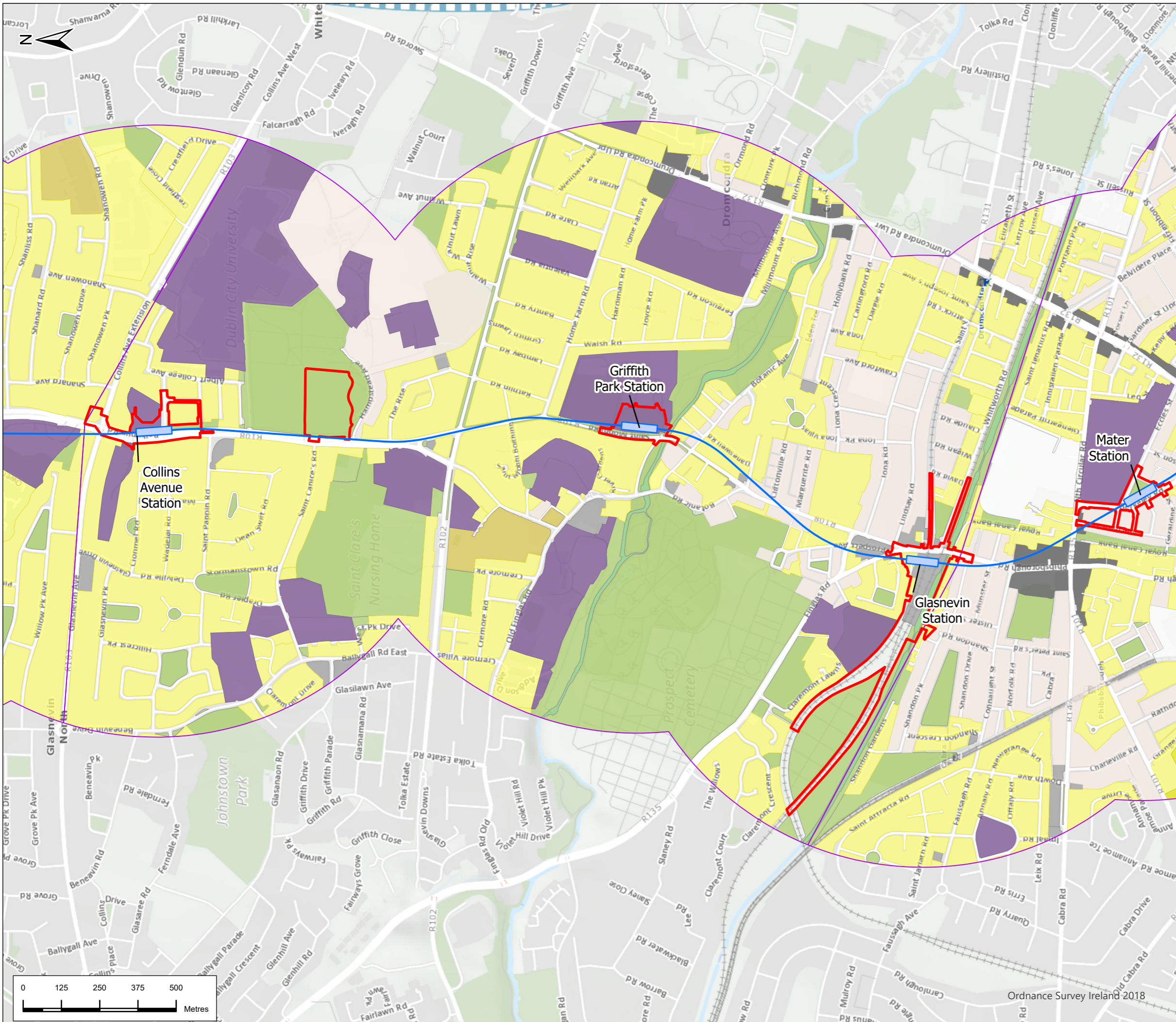
Drawing No.

ML1-JAI-EIA-ROUT_XX-DR-Y-12165

Rev

P03





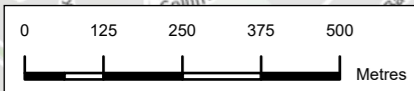
Legend

Alignment

- Tunnel
- Station Locations
- Project Boundary

Land Use Zoning

- C2.1 - Industrial, enterprise, employment
- G3 - Conservation, amenity or buffer space, corridor/belt, landscape
- G5 - Mixed/general 'green'/recreation/conservation, other
- M1 - Mixed Use, general development, opportunity/proposal site
- M3 - District, neighbourhood centre
- M5 - Other mix of uses
- O2 - General
- R2 - Existing residential
- R4 - Strategic Residential Reserve
- S5 - Mixed/general community services/facilities uses



P03	4/8/22	Final Issue	FND	RH	RH	NC
Rev.	Date	Purpose of revision	Drawn	Check'd	Rev'd	Appr'd

JACOBS IDOM

Client
TII
Bonnegar Iompair Éireann
Transport Infrastructure Ireland

Project
METROLINK

Drawing Title
Figure 11.17 Land Use Zoning in the Study Area Sheet 5 of 7

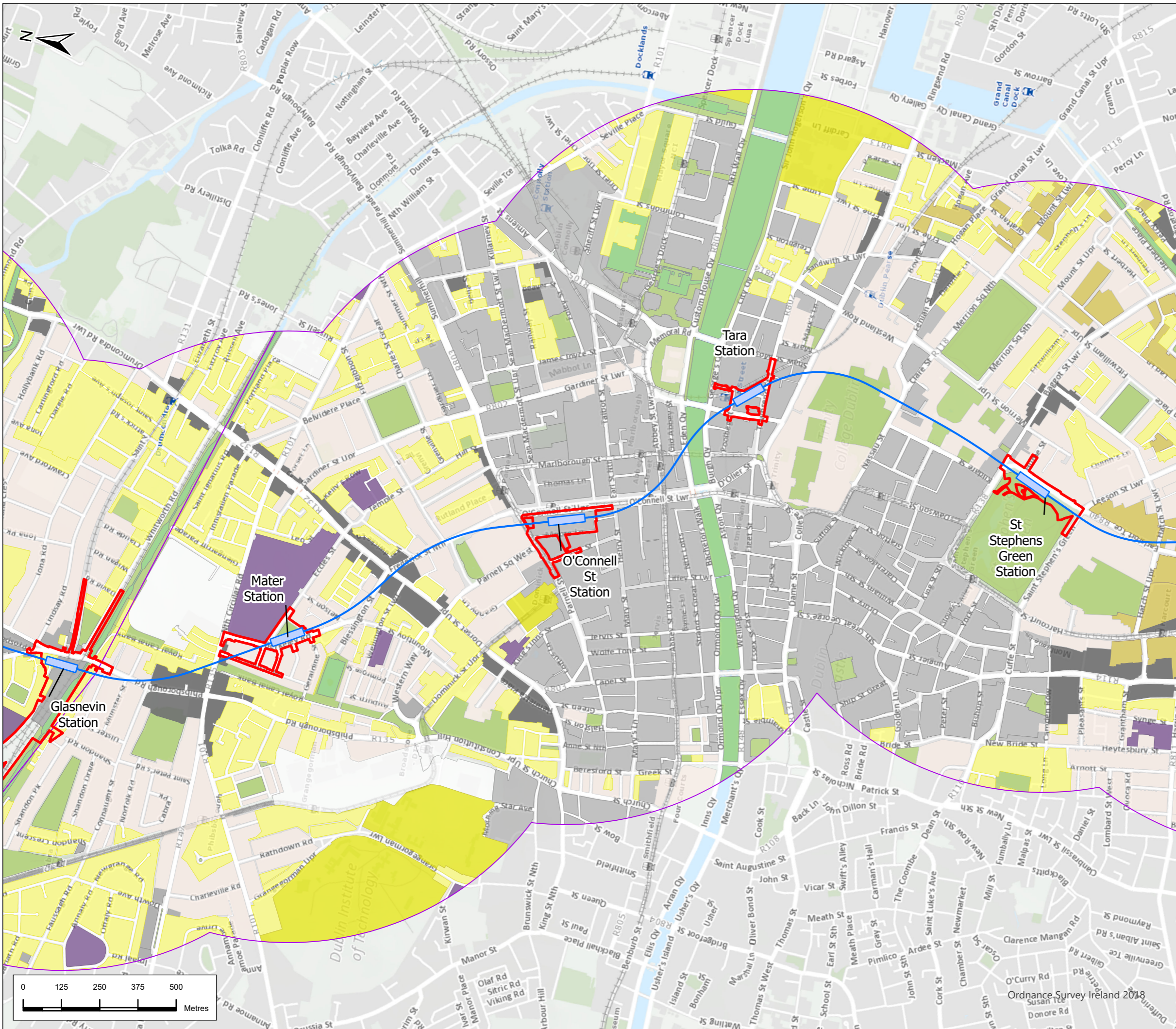
Drawing Status
FINAL

Scale @ A3: 1:12,000 **DO NOT SCALE**

Jacobs No. 32108600
Client No.

Drawing No. **ML1-JAI-EIA-ROUT_XX-DR-Y-12166** Rev **P03**

This drawing is not to be used in whole or in part other than for the intended purpose and project as defined on this drawing. Refer to the contract for full terms and conditions.



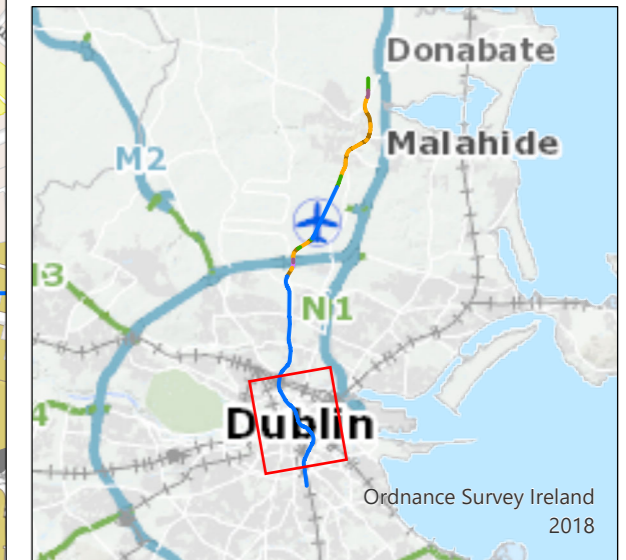
Legend

Alignment

- Tunnel
- Station Locations
- Project Boundary

Land Use Zoning

- C2.1 - Industrial, enterprise, employment
- G3 - Conservation, amenity or buffer space, corridor/belt, landscape
- G5 - Mixed/general 'green'/recreation/conservation, other
- M1 - Mixed Use, general development, opportunity/proposal site
- M2 - City/Town/village Centre, central area
- M3 - District, neighbourhood centre
- M5 - Other mix of uses
- O2 - General
- R2 - Existing residential
- R4 - Strategic Residential Reserve
- S5 - Mixed/general community services/facilities uses



PO3	4/8/22	Final Issue	FND	RH	RH	NC
Rev.	Date	Purpose of revision	Drawn	Check'd	Rev'd	Appr'd



Drawing Title
Figure 11.17 Land Use Zoning in the Study Area Sheet 6 of 7

Drawing Status: **FINAL**

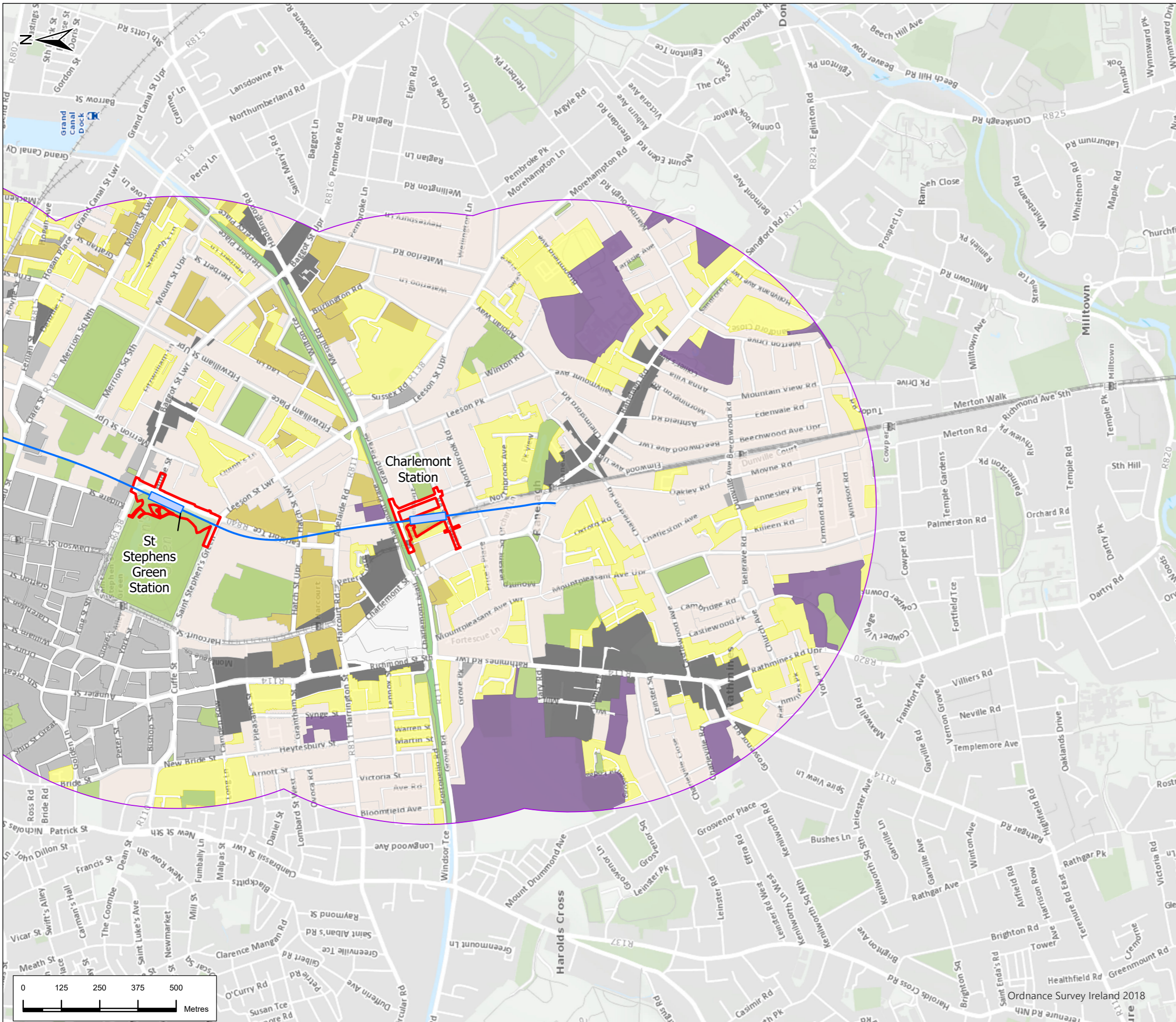
Scale @ A3: 1:12,000 DO NOT SCALE

Jacobs No.: 32108600

Client No.:

Drawing No.: **ML1-JAI-EIA-ROUT_XX-DR-Y-12167** Rev **P03**

This drawing is not to be used in whole or in part other than for the intended purpose and project as defined in this drawing. Refer to the contract for full terms and conditions.



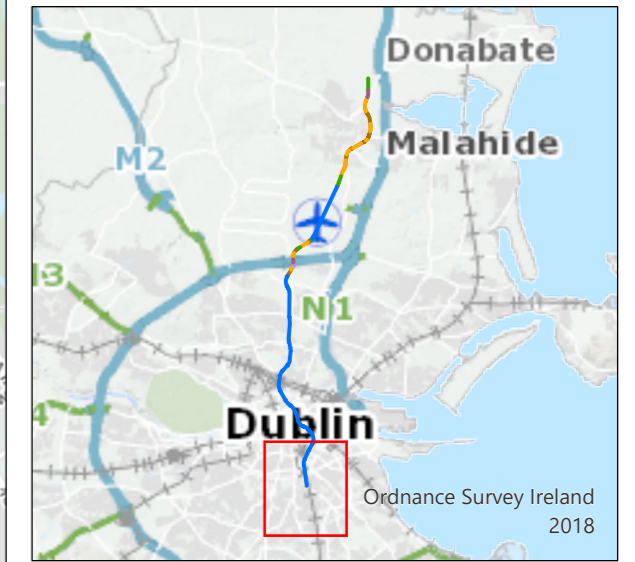
Legend

Alignment

- Tunnel
- Station Locations
- Project Boundary

Land Use Zoning

- C2.1 - Industrial, enterprise, employment
- G3 - Conservation, amenity or buffer space, corridor/belt, landscape
- G5 - Mixed/general 'green'/recreation/conservation, other
- M1 - Mixed Use, general development, opportunity/proposal site
- M2 - City/Town/village Centre, central area
- M3 - District, neighbourhood centre
- M5 - Other mix of uses
- O2 - General
- R2 - Existing residential
- S5 - Mixed/general community services/facilities uses



P03	4/8/22	Final Issue	FND	RH	RH	NC
Rev.	Date	Purpose of revision	Drawn	Check'd	Rev'd	Appr'd



Drawing Title
Figure 11.17 Land Use Zoning in the Study Area
 Sheet 7 of 7

Drawing Status: **FINAL**

Scale @ A3: 1:12,000 DO NOT SCALE

Jacobs No. 32108600

Client No.

Drawing No. **ML1-JAI-EIA-ROUT_XX-DR-Y-12168** Rev **P03**

This drawing is not to be used in whole or in part other than for the intended purpose and project as defined on this drawing. Refer to the contract for full terms and conditions.